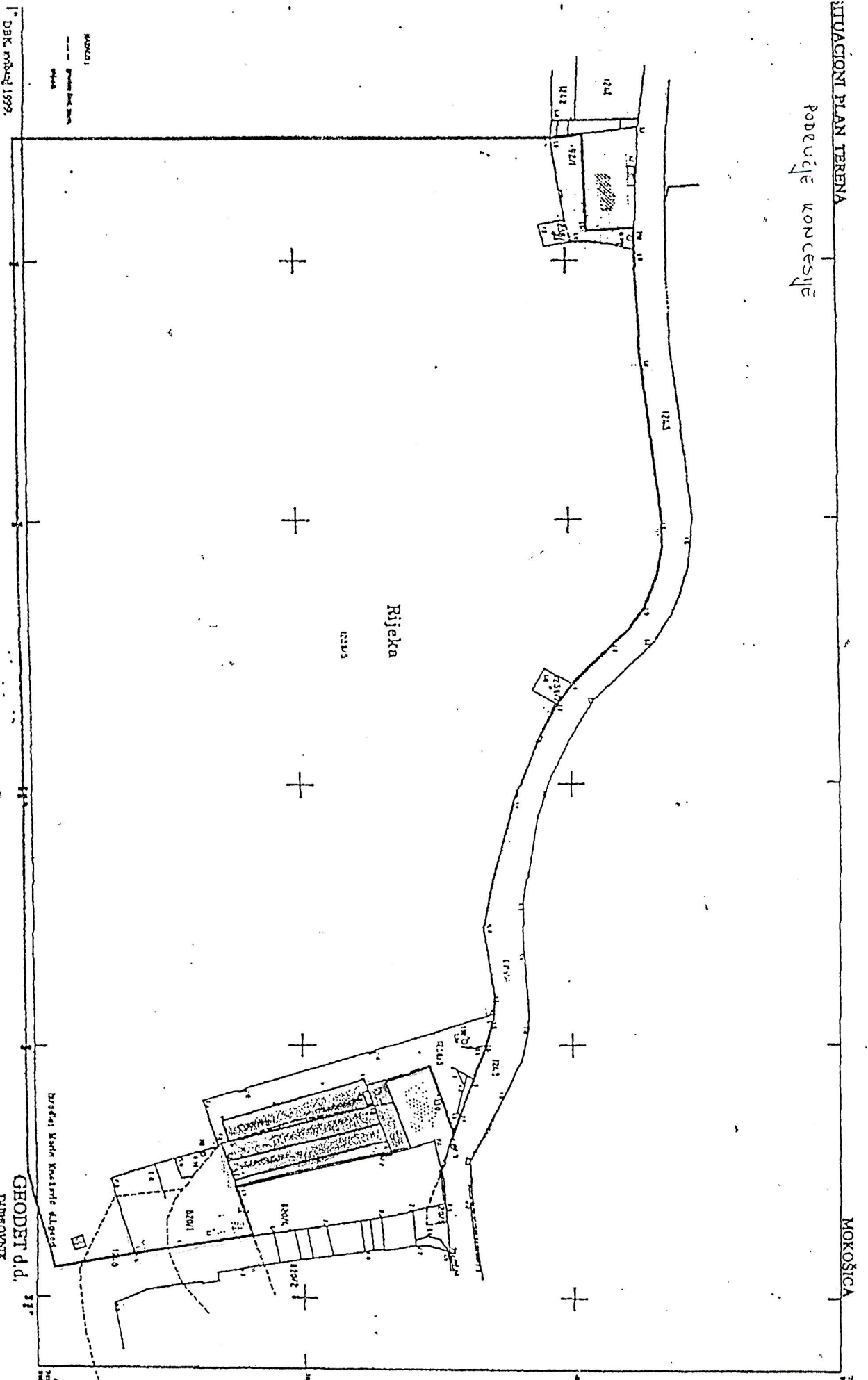


ITUJACIONI PLAN TERENA
Područje koncesije



DBK. rješeno 1999.

GHODET d.d.
DUBROVNIK

Brodari Vatin Koncesije Alge

Rijeka

MOKOŠICA

SITUACIONI PLAN TERENA

KOMOLAC

Rijeka

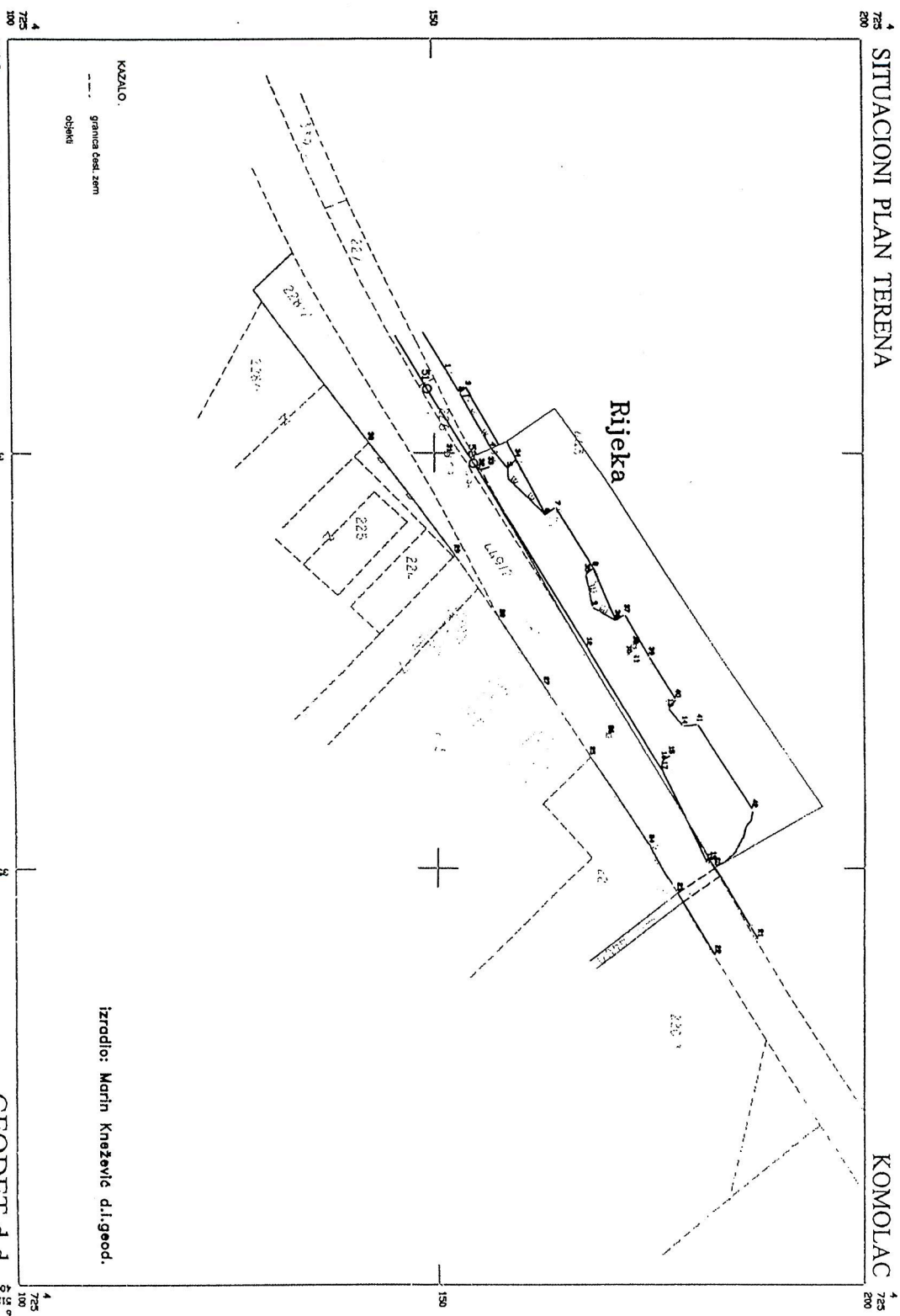
KAZALO:
--- granica objekta zeml.
--- objekti

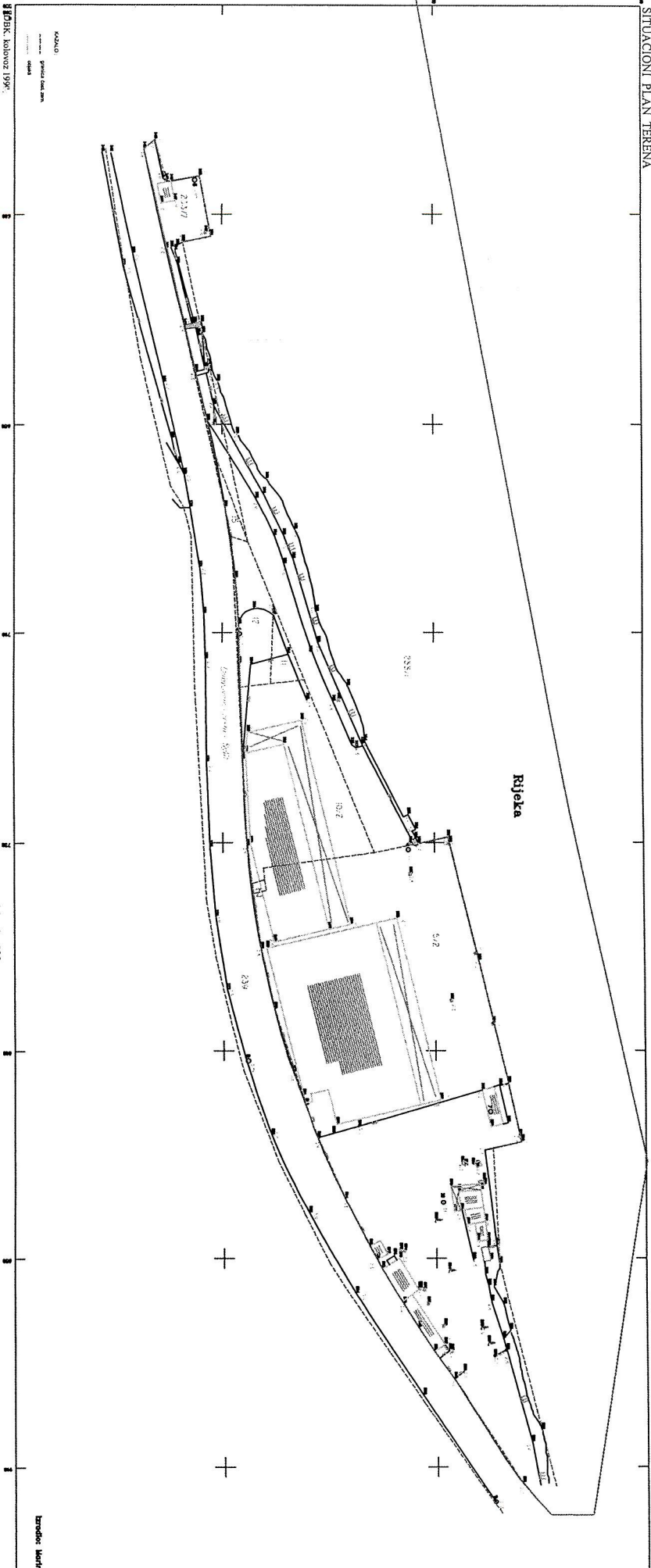
izradio: Marín Knežević d.l.geod.

DBK, svibanj 1999.

M = 1 : 500

GEODET d.d.





M = 1 : 500

1996

KAZALO
opisni dio
opisni dio

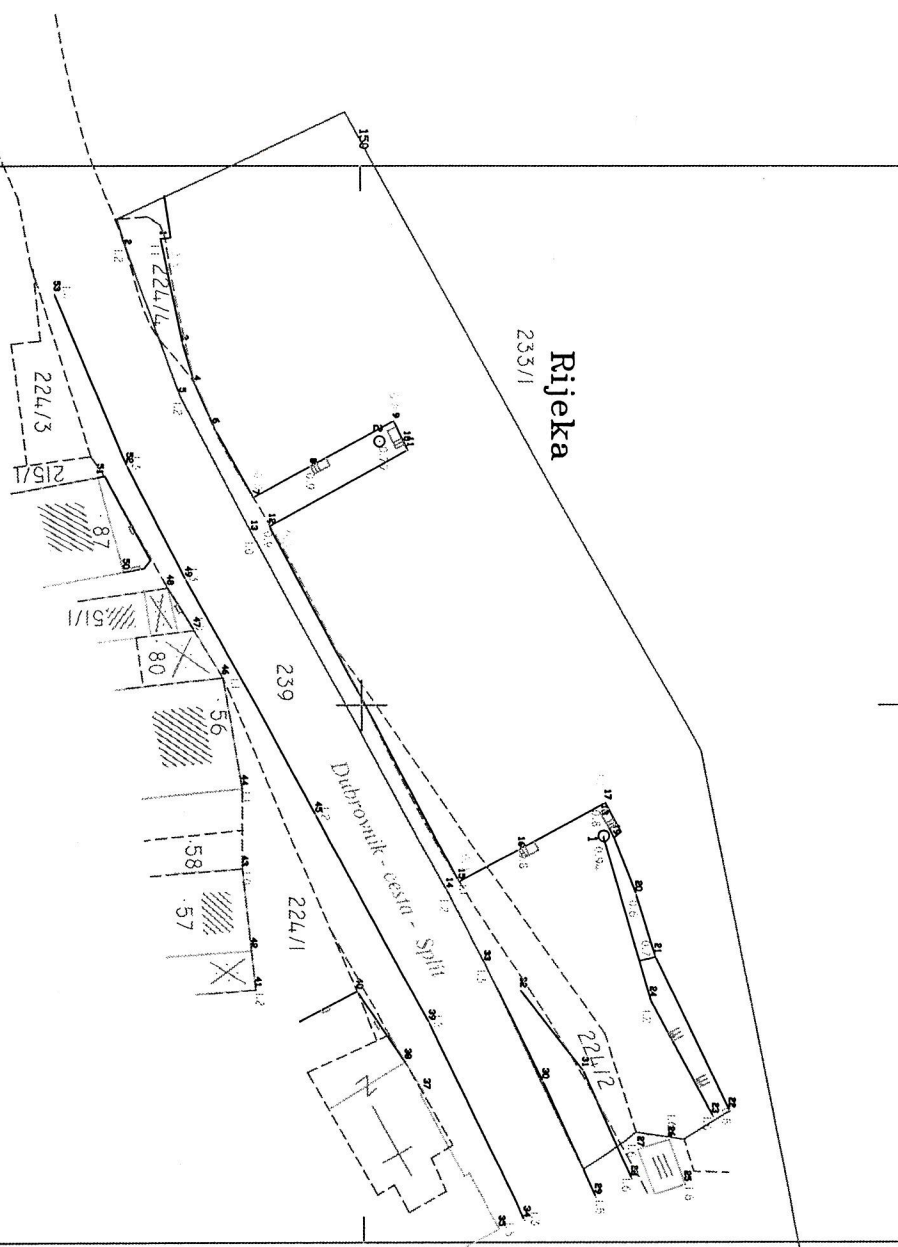
Izraeli, Marko

725
200
SITUACIONI PLAN TERENA

725
200
SUSTJEPAN I

Rijeka
233/1

Dubrovnik - cesta - Split



KAZALO:

--- granica cest, zem.

..... objekt

Izradio: Marin Knežević d.l.geod.

725
200
150
100
4
150
0
DBK. kolovoz 1999.

725
200
150
100
4
150
0
GEODET d.d.
DUBROVNIK